














**LEGEND**

-  PROPOSED TRAIL ALIGNMENT
-  PROPOSED ALTERNATE TRAIL ALIGNMENT
-  EXISTING WATERWAYS
-  PROPOSED REGIONAL MASTER PLAN TRAILS
-  PARCELS
-  PROPOSED BRIDGE
-  PROPOSED UNDERPASS
-  EXISTING BERM
-  EXISTING GOLF COURSE
-  POND (FUTURE)
-  EXISTING OIL/GAS FACILITIES
-  PROPOSED RAILROAD CROSSING
-  PROPOSED SIGNAL MODIFICATIONS

HIGHWAY 257 TRAIL FEASIBILITY STUDY  
TRAIL SEGMENTS  
OVERALL POSSIBLE OPTIONS  
UNCONSTRAINED

OPTION LENGTH:

EXHIBIT

A

