

6 TO 7 UNITS PER ACRE



Emeryville, CA 6.8 units / acre



Portland, OR 7.0 units / acre



Ogden, UT 7.1 units / acre



context



context



context



neighborhood plan




neighborhood plan



neighborhood plan




street pattern



street pattern



street pattern



Example of low density residential. Campoli, Julie, and MacLean, Alex S. Visualizing Density. Cambridge, Massachusetts: Lincoln Institute of Land Policy, 2007.



Camden, NJ 12.3 units / acre



Longmont, CO 12.3 units / acre



Boulder, CO 12.5 units / acre



context



context



context



neighborhood plan



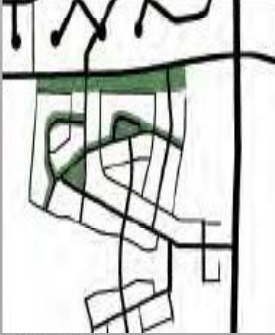
neighborhood plan



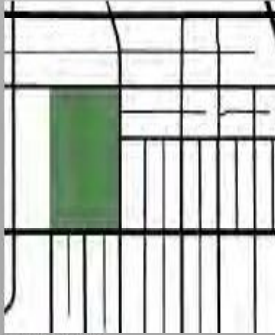
neighborhood plan



street pattern



street pattern



street pattern



Example of medium density residential. Campoli, Julie, and MacLean, Alex S. Visualizing Density. Cambridge, Massachusetts: Lincoln Institute of Land Policy, 2007.

21 TO 23 UNITS PER ACRE



Washington, DC 21.8 units / acre



Boise, ID 22.3 units / acre



Boston, MA 23.2 units / acre



context



context



context




neighborhood plan



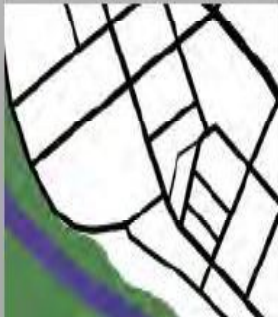
neighborhood plan



neighborhood plan




street pattern



street pattern



street pattern



Example of high density residential. Campoli, Julie, and MacLean, Alex S. Visualizing Density. Cambridge, Massachusetts: Lincoln Institute of Land Policy, 2007.